




# Rural Rabmles N.W. Norfolk



# Waveney Ramblers North Norfolk 0 North Norfolk

OS Map: Track: [TF 75496 29489](#) [GPX for SatNav](#) Miles Updated:

Rural Rambles in North West Norfolk.

10 Walks from the Waveney Ramblers group holiday in N.W. Norfolk, September 2023.

We booked our own accommodation or made day visits. Some walks could include swimming.

Burnham Overy Staithe should be started 3 hours after high tide if you'd like to do the creek wades.

Please check the safety advice for each walk.

Local Norfolk ramblers were invited to join these walks.

Walk 1, Sat 16, Holkham and Wells - 6 Miles. P&D 5 pounds, card.

Walk 2, Sun 17, Great Massingham - 8 Miles. Village Hall Donation

Walk 3, Mon 18, Sandringham Woods - 6.2 Miles. P&D 7 pounds card.

Walk 4, Tue 19, Holkham Estate - 8 Miles. P&D 5 pounds card.

Walk 5, Thu 20, Castle Rising - 7 Miles. Park at the castle or opposite the golf club.

Walk 6, Thu 21, Castle Acre - 7.5 Miles. Small free car park, street parking, paid parking

Walk 7, Fri 22, Dersingham and Snettisham - 8.6 Miles. P&D 6 pounds, coins only (Checked 09-2023)

Walk 8, Sat 23, Hunstanton - 7 Miles. Free street parking and P&D.

Walk 9, Sun 24, Historic Lynn, Great Ouse and Nar - 8 Miles. P&D car park.

Walk 10, Wed 20, Burnham Overy Staithe - 3 hours after high tide - 8 Miles. Free car park floods!

DISCLAIMER: Waveney Ramblers tries to stay on rights of way and keep safe. These maps are a "best effort" to document our routes but there may be errors, especially if paths have not been reinstated or signposted. Local conditions change from day to day and with the weather and seasons. Paths get diverted or closed. A safe walk today could become unsafe tomorrow. So please rely on your own common sense. Use these guides as a starting point and not as Biblical authority. As always the main danger is road traffic. Railway crossings are safe by comparison. In this series some walks depend on the tides and weather so please double check.

---

Please support rambling and the countryside.

Join the Ramblers at

<https://www.ramblers.org.uk/>

Disclaimers and Copyrights © 2023 Waveney and District Ramblers Group

<http://waveneyramblers.org.uk/>

Sketch maps, not to scale

Crown Copyright

<http://waveneyramblers.org.uk/>

OpenStreetMap

<https://creativecommons.org/licenses/by-sa/2.0/>

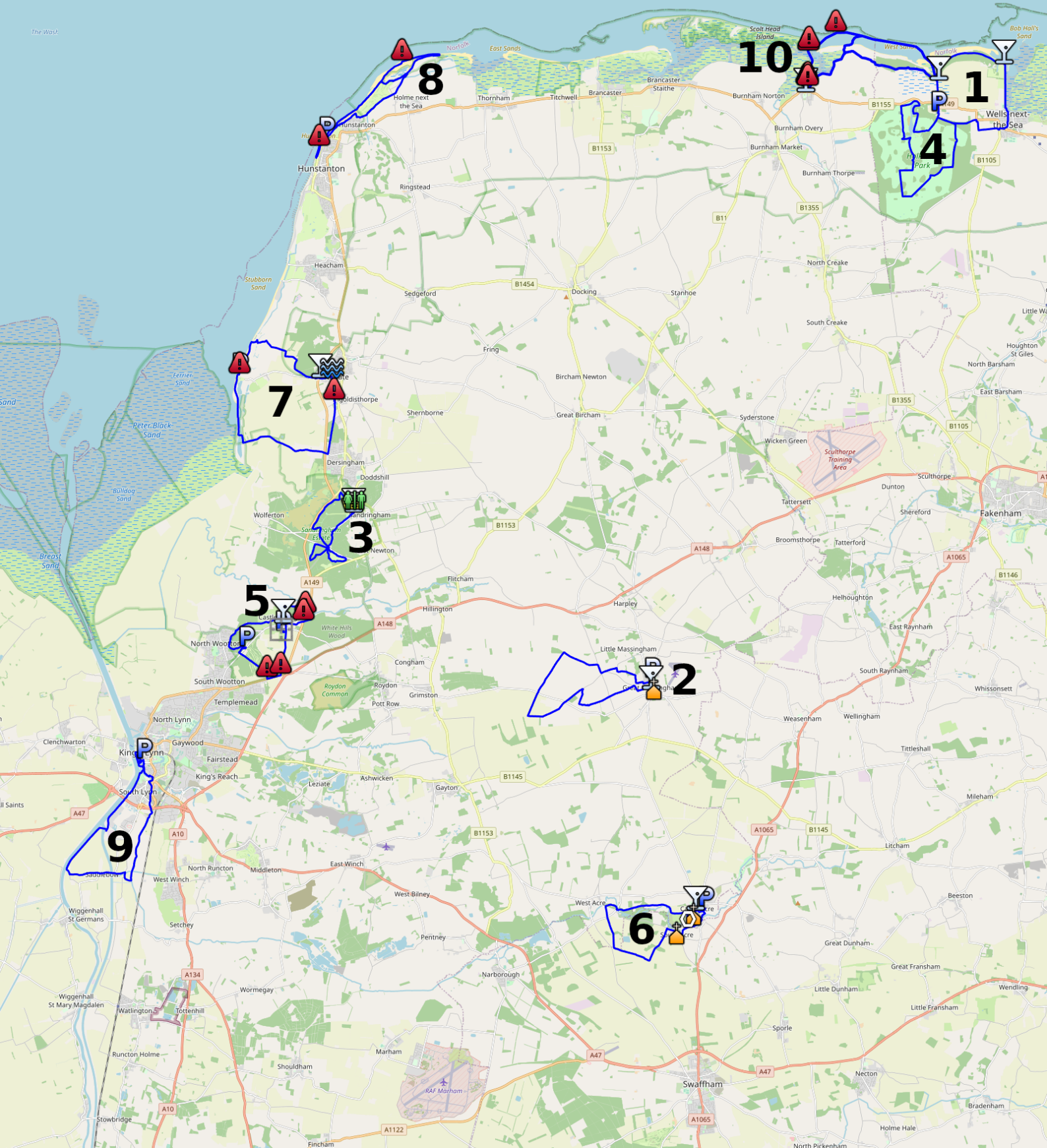
<https://www.openstreetmap.org/>

Corrections:

Please mail Neil at [nbauers@btinternet.com](mailto:nbauers@btinternet.com) or Facebook

<https://www.facebook.com/nbauers/>

# Rural Rambles North Norfolk Waveney Ramblers





Wikiloc Trail on



Smartphone

# Holkham and Wells

6.4 Miles - North Norfolk - 1  
Holkham, Park Rd  
[glitter.flippers.cyber](http://glitter.flippers.cyber)

Coast AONB

Norfolk

Wells Wood,  
Open Access

Holkham  
Meals,  
Open Access

P

Beaumont Road

Main Road

A149

Main Road

Mill Road

Holkham Road

Holkham

P

Freeman Street

Dooper Lane

Theatre Road

Gales Court

Mill Road

Two Furlong Hill

Wells next  
the Sea

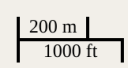
Station Road

High Street

Merker Lane

Home Acre Road

Alder Peel Sch





# Great Massingham 8 Miles - North Norfolk - 2 Great Massingham, Village Car Park friction.implanted.curtains

Follow trail on smartphone!





200 m  
1000 ft

© OpenStreetMap contributors



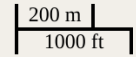


# Follow Trail on Smartphone

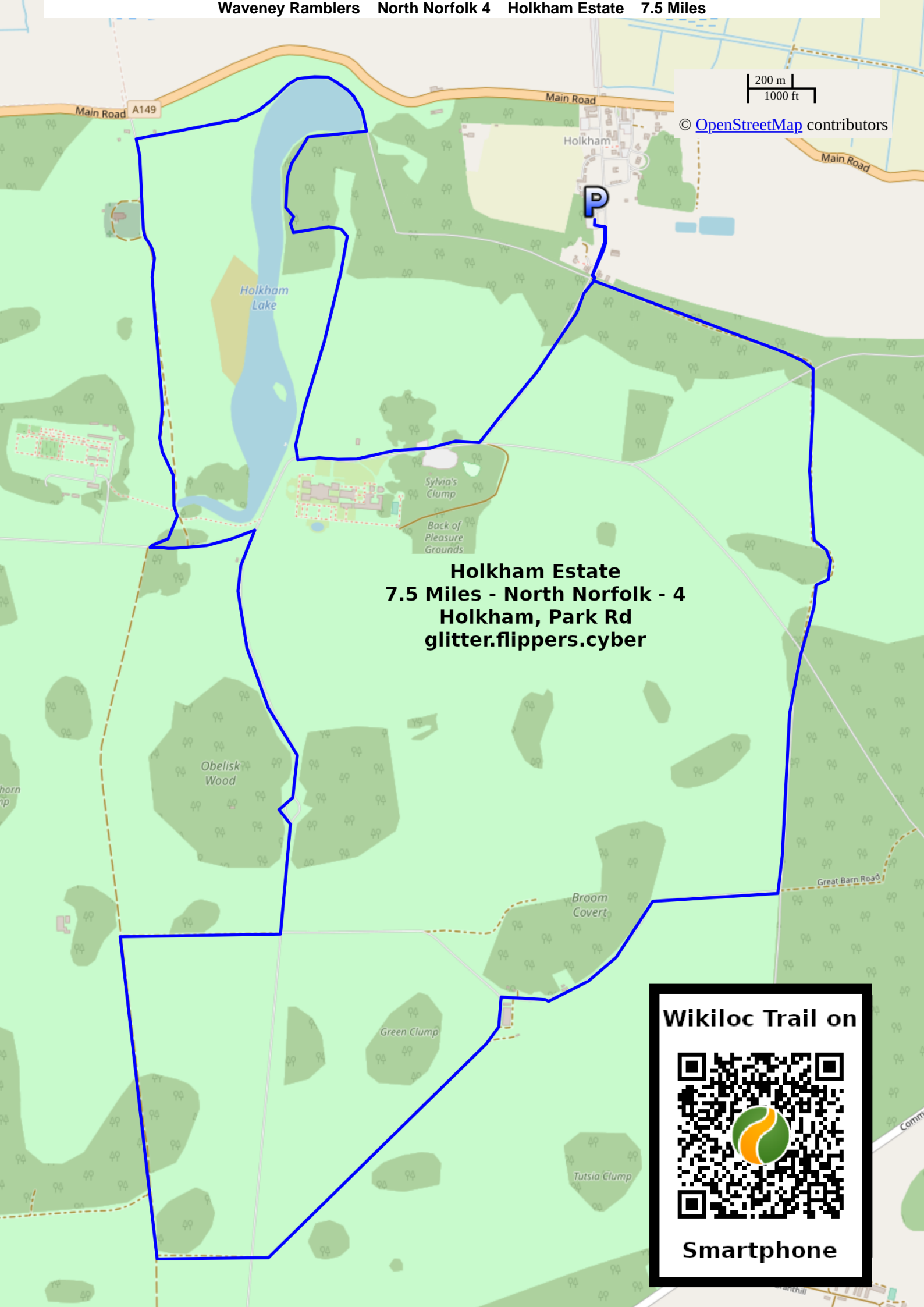


**Sandringham Woods**  
**6.2 Miles - North Norfolk - 3**  
**Sandringham**  
**[assure.handfuls.tedious](http://assure.handfuls.tedious)**





© OpenStreetMap contributors



**Holkham Estate**  
**7.5 Miles - North Norfolk - 4**  
**Holkham, Park Rd**  
**glitter.flippers.cyber**

**Wikiloc Trail on**

**Smartphone**



# Castle Rising 7 Miles - North Norfolk - 5 Castle Rising estimate.comforted.comedians



© OpenStreetMap contributors

**Follow Trail on Smartphone**

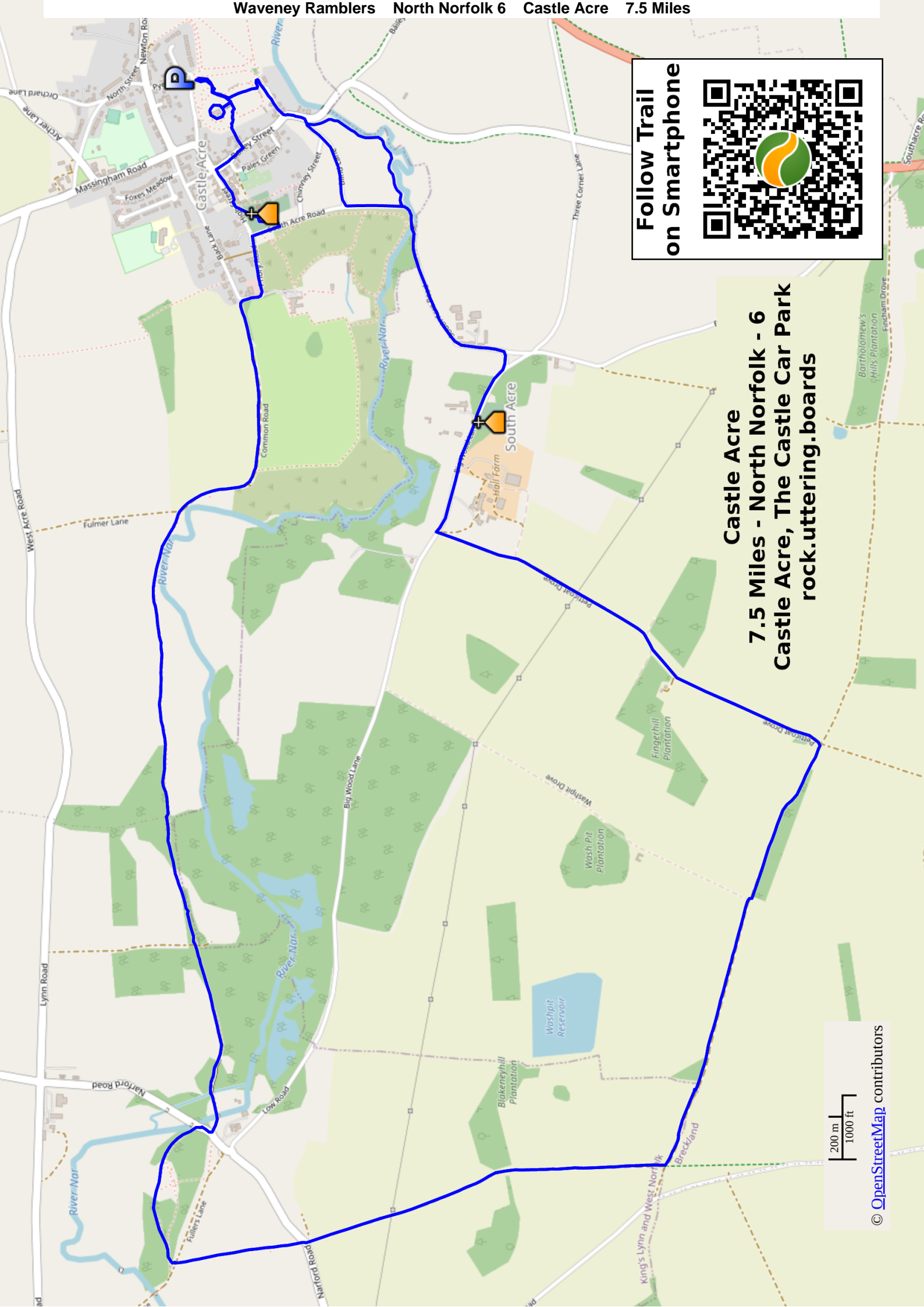





Follow Trail on Smartphone



Castle Acre  
7.5 Miles - North Norfolk - 6  
Castle Acre, The Castle Car Park  
rock.uttering.boards





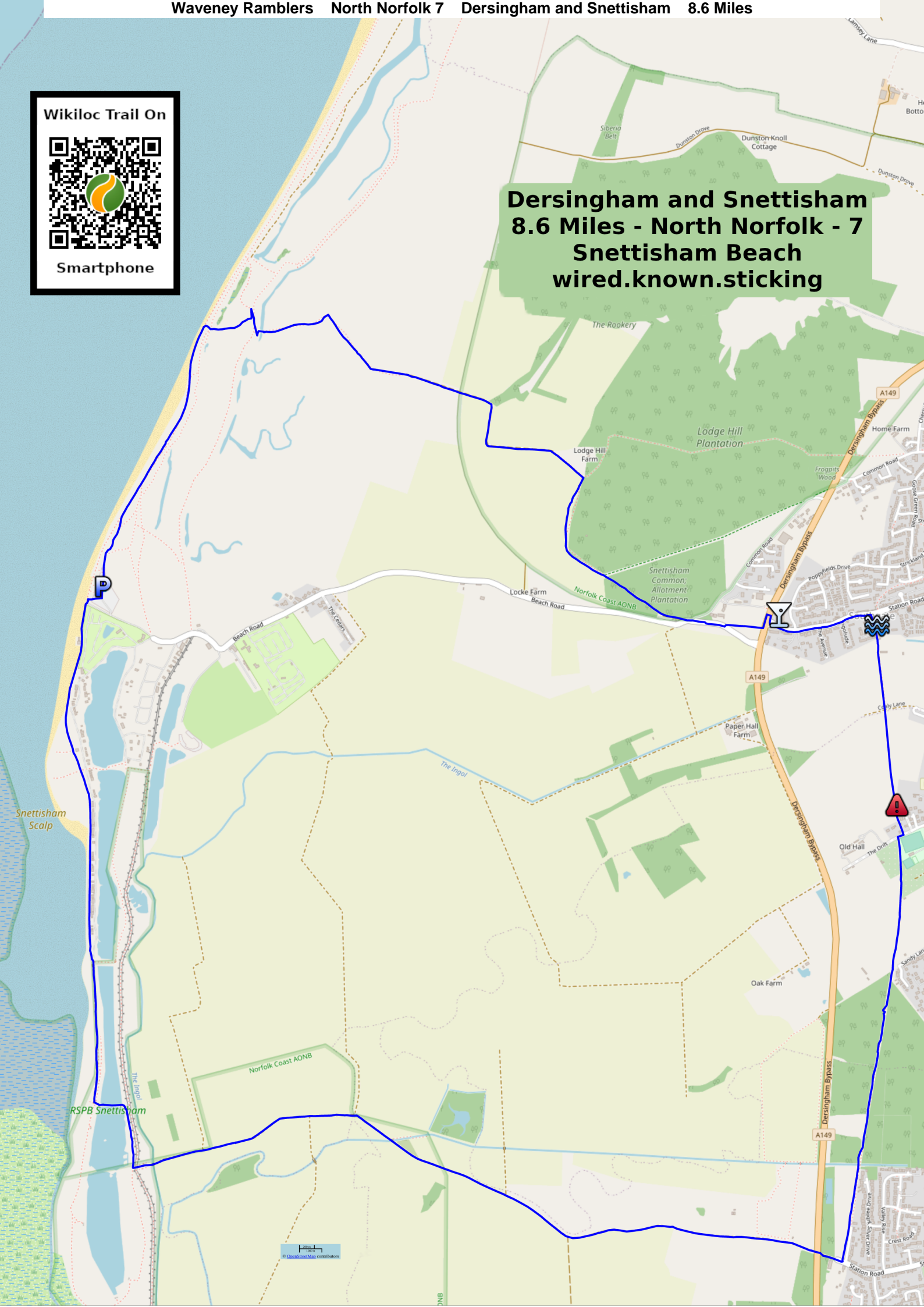


Wikiloc Trail On



Smartphone

**Dersingham and Snettisham**  
**8.6 Miles - North Norfolk - 7**  
**Snettisham Beach**  
**wired.known.sticking**





Hunstanton  
7 Miles - North Norfolk - 8  
Hunstanton Chapel Ruin  
indirect.motivator.siesta

Wikiloc Trail on



Smartphone

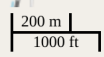
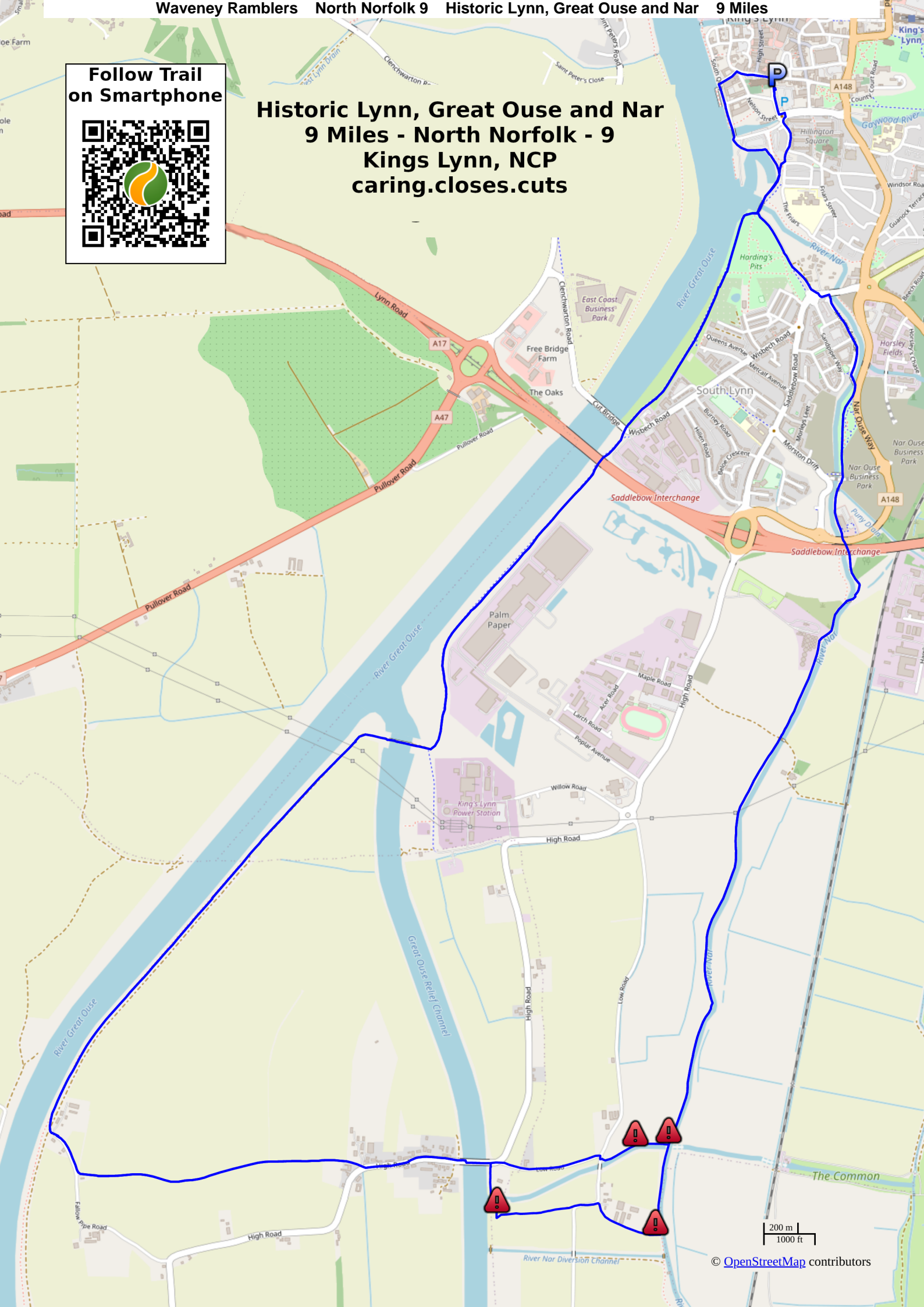




Follow Trail on Smartphone



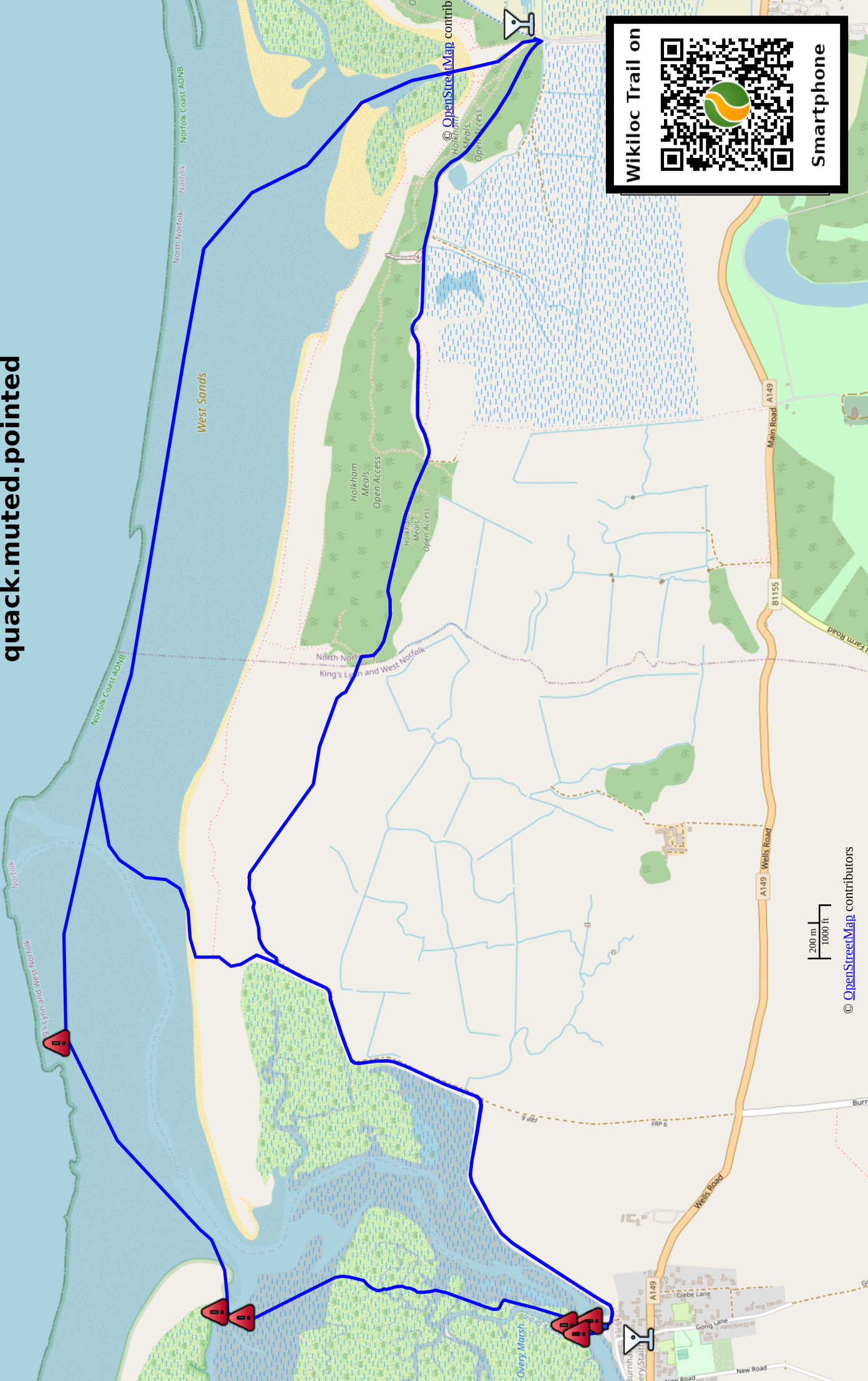
# Historic Lynn, Great Ouse and Nar 9 Miles - North Norfolk - 9 Kings Lynn, NCP caring.closes.cuts





# Burnham Overy Staithe 8 Miles - North Norfolk - 10 Burnham Overy Staithe quack.muted.pointed

Waveney Ramblers North Norfolk 10 Burnham Overy Staithe 8 Miles



Wikiloc Trail on  
  
Smartphone



200 m  
1000 ft

© OpenStreetMap contributors

