

Waveney Ramblers Paphos 20 Kathikas to Agios Georgios

OS Map: Track: [GPX for SatNav](#) 8.4 Miles Updated: 2023

New 2023:

615 Bus: Paphos Harbour to Coral Bay terminus at 09:00

648 Bus: Coral Bay terminus to Kathikas at 10:00 - This bus goes onto Polis.

Walk down to Agios Georgios - 8.4 Miles - 134 metres up. 737 metres down. 12.4 km along.

616 Bus: Agios Georgios to Coral Bay at 15:00. No bus at 13:00. Last bus 17:00 in winter.

615 Bus: Coral Bay to Paphos Harbour at around 15:30.

To save time, change buses at the east end of Coral Bay, just west of the roundabout or go to the terminus for the sight-seeing.

From Kathikas centre (lovely shop, cafe and church) head north and west, zigzagging the cobbled village lanes.

Soon, the lane heads due west. Cross a larger road and continue west passing vineyards. The road drops slowly.

Stay on this main farm-access lane, ignoring smaller side turnings.

At about kilometre 3.5, the lane starts to drop and zigzag down to a goat farm.

At the farm climb back up to a ridge, not too steep.

The lane continues roughly west through grazing lands and trees including some pines.

Later the lane begins to meander and drop more steeply, still easy walking though.

The main descent ends at a pretty church frequented by many visitors.

From the church, head south on tarmac.

Before the bottom of the ravine, there is an off-road shortcut, right, over the old bridge, narrow, no handrails!

Head SW on tarmac. When the road bends left, south, continue SW into a wild grazing zone (Meleti Forest).

Later you pass a necropolis. Use the roped off pathway heading west.

At the road, turn left, SE, and head to the Sunset Taverna.

There is a bus stop right by the tavern. Or head NW to the church and bus terminus.

This waiting area is more attractive and worth a look in its own right.

Follow the train with the Wikiloc app:

<https://www.wikiloc.com/hiking-trails/kathikas-to-agios-georgios-by-bus-and-on-foot-124912508>

Please support rambling and the countryside.

Join the Ramblers at

<https://www.ramblers.org.uk/>

Disclaimers and Copyrights © 2024 Waveney and District Ramblers Group

<http://waveneyramblers.org.uk/>

Sketch maps, not to scale

Crown Copyright

<http://waveneyramblers.org.uk/>

OpenStreetMap

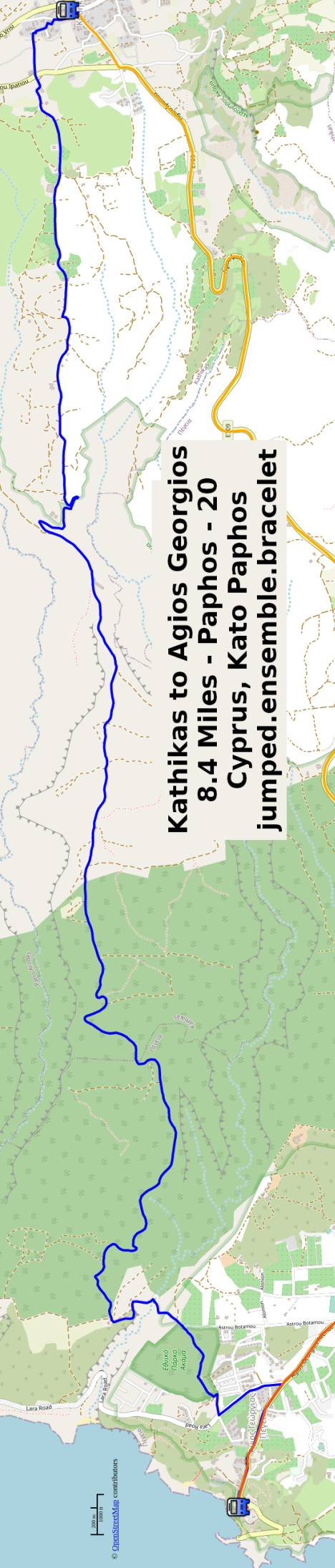
<https://creativecommons.org/licenses/by-sa/2.0/>

<https://www.openstreetmap.org/>

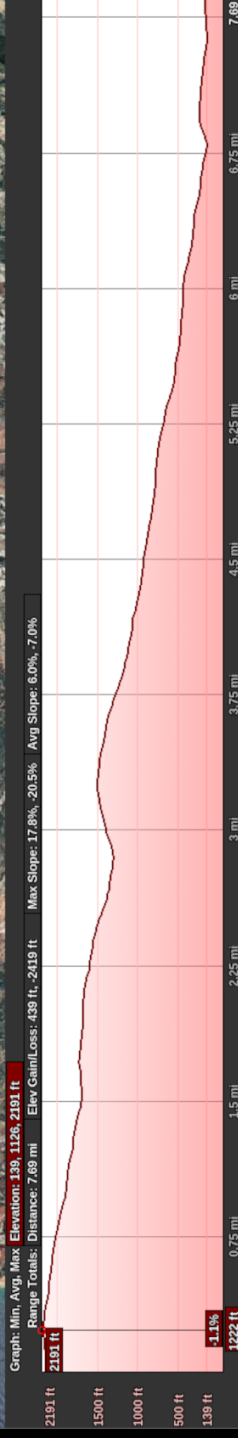
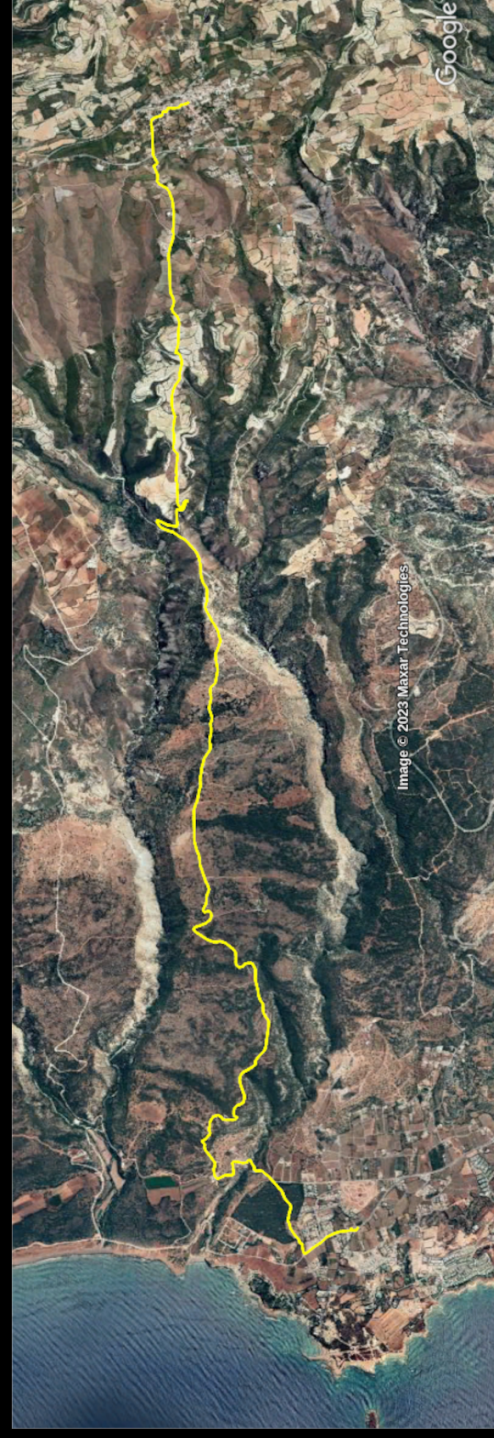
Corrections:

Please mail Neil at nbauers@btinternet.com or Facebook

<https://www.facebook.com/nbauers/>



**Kathikas to Agios Georgios
8.4 Miles - Paphos - 20
Cyprus, Kato Paphos
jumped.ensemble.bracelet**



- A - Bus 615 at 09:00 Paphos Harbour to Coral Bay**
- B - Bus 648 at 10:00 Coral Bay to Kathikas**
- C - Walk to Agios Georgios**
- D - Bus 616 at 15:00 Agios Georgios to Coral Bay**
- E - Bus 615 at about 15:30 Coral Bay to Paphos Harbour**
- F - Journey complete.**



616
D

615
B

648
C

616
E

615
F

615
A

Wikiloc Trail On

Smartphone