



**Waveney**

## Walks and Events from November 3<sup>rd</sup> 2023 Print or Save as PDF

**Please check for additions, cancellations or changes before setting out.**

<https://waveneyramblers.org.uk/programme>

Please phone Neil if you need a printed copy. 07411 811 093

<b>Wed 1 Nov</b>	<b>Ringsfield Tavern to Barsham</b> ⓘ	<b>X 231 - 5 Miles</b>
<b>10:30 am</b>	Meet Grant at Ringsfield Tavern, Cromwell Road <a href="tel:07743092850">TM 41342 87400</a> <a href="http://indicated.rectangular.powering">indicated.rectangular.powering</a> NR34 8LR 07743 092850 Registered assistance dogs only please.	
<b>Sun 5 Nov</b>	<b>Venta Icenorum</b> ⓘ	<b>X 237 - 5.5 or 7.5 Miles</b>
<b>10:00 am</b>	Meet Neil at Venta Icenorum, Stoke Road <a href="tel:07411811093">TG 23232 03248</a> <a href="http://riverbed.dentistry.helps">riverbed.dentistry.helps</a> NR14 8QL 07411 811093 Picnic lunch at the car park. Optional 2 mile leg around the historic site in the afternoon. We'll be walking a part of the Boudicca Way and using permissive paths across High Ash Farm. The leg along the River Tas might be particularly muddy. The roman town is visible but not much is left. Registered assistance dogs only please.	
<b>Wed 8 Nov</b>	<b>Ditchingham and Broome</b> ⓘ	<b>OL 40 - 5 Miles</b>
<b>10:30 am</b>	Meet Grant at Ditchingham, Green Lane, (not the village hall) <a href="tel:07743092850">TM 34205 91171</a> <a href="http://flaked.baffle.nanny">flaked.baffle.nanny</a> NR35 2RA 07743 092850 Donation Please Registered assistance dogs only please.	
<b>Thu 9 Nov</b>	<b>Annual General Meeting</b> ⓘ	
<b>19:00 pm</b>	Meet Karen at Oulton Broad, St Marks Church Hall, Bridge Road, car park at rear <a href="tel:07711034712">TM 52044 92328</a> <a href="http://cube.palm.area">cube.palm.area</a> NR33 9JX 07711 034712 The agenda, minutes, reports etc will be emailed. Please ensure <a href="http://waveneyramblers.org.uk">Ramblers</a> has your email address and you have given permission for it to be used.	
<b>Sun 12 Nov</b>	<b>Pakefield Coast and Inland - Note the start time</b> ⓘ	<b>X 231, OL 40 - 5.5 Miles</b>
<b>14:00 pm</b>	Meet Emma at Pakefield, Kensington Garden Cafe, 1 Kensington Rd, Street Parking and car park nearby <a href="tel:07856907550">TM 54176 91231</a> <a href="http://rising.shells.farm">rising.shells.farm</a> NR33 0HY 07550 078569 Evenings only Registered assistance dogs only please.	

<b>Wed 15 Nov</b>	<b>Westleton</b> ⓘ	<b>X 231 - 5.5 Miles</b>
<b>10:30 am</b>	Meet Tony at Westleton, Heath, Nature Reserve (3 Pound Donation) TM 45972 69603 <a href="#">stroke.prude.mixing</a> IP17 3DE 01986 875694 07836 719163 Registered assistance dogs only. <a href="#">More</a>	
<b>Sun 19 Nov</b>	<b>The Saints</b> ⓘ	<b>X 230, 231 - 11 Miles</b>
<b>10:00 am</b>	Meet Debbie at Saint James, South Elmham, Village Hall, Saint James Lane TM 31990 81042 <a href="#">stiletto.minute.hike</a> IP19 0HS 07905 948884 Please bring your own picnic lunch. Registered assistance dogs only please.	
<b>Wed 22 Nov</b>	<b>Deadline for Booking your Christmas Dinner</b> ⓘ	
	Meet Sue at Chedgrave White Horse, 5 Norwich Road, Chedgrave TM 36089 99225 <a href="#">purifier.gazed.torso</a> NR14 6ND 01502 717353 07724 685347 <b>BOOK YOUR MEAL</b> Registered assistance dogs only. <a href="#">More</a>	
<b>Wed 22 Nov</b>	<b>Southwold Area</b> ⓘ	<b>X 231 - 5.5 Miles</b>
<b>10:30 am</b>	Meet Alison at Southwold Common, near Water Towers, York Road TM 50305 76280 <a href="#">rooftop.toads.certified</a> IP18 6AN 01502 723988 07729 472424 Registered assistance dogs only please.	
<b>Sun 26 Nov</b>	<b>Winterton Seal Walk. 5 miles circular plus optional 4 miles after lunch</b> ⓘ	<b>OL 40 - 9 Miles</b>
<b>10:00 am</b>	Meet Graham at Winterton Cricket Club, Somerton Road TG 48945 19389 <a href="#">timidly.cuddling.older</a> NR29 4AW 07986 184716 Bring your own picnic lunch. Leisurely pace for seal spotting. Faster in the afternoon. Registered assistance dogs only please.	
<b>Wed 29 Nov</b>	<b>Walk about Wissett</b> ⓘ	<b>X 231 - 5 Miles</b>
<b>10:30 am</b>	Meet Paul B at Wissett, St. Andrews Church, Lodge Lane TM 36558 79325 <a href="#">sidelined.love.proposals</a> IP19 0JG 07798 630663 Registered assistance dogs only please.	
<b>Sun 3 Dec</b>	<b>Dunwich</b> ⓘ	<b>X 231 - 9 Miles</b>
<b>10:00 am</b>	Meet Emma at Dunwich, Beach CP, donation please, Beach Road TM 47915 70778 <a href="#">premature.merit.flopping</a> IP17 3EN 07550 078569 Evenings only Please bring your own picnic lunch Registered assistance dogs only please.	
<b>Wed 6 Dec</b>	<b>Christmas Lunch Walk</b> ⓘ	<b>X 231, OL 40 - 5.2 Miles</b>
<b>10:30 am</b>	Meet Roger at Loddon, Pyes Mill Car Park, Pyes Mill Road TM 36674 99083 <a href="#">trails.paths.elect</a> NR14 6DS 01502 717353 07724 685347 <b>BOOK YOUR MEAL</b> Registered assistance dogs only please.	

<b>Wed 6 Dec</b>	<b>Christmas Lunch at the Chedgrave White Horse - PLEASE BOOK</b> ⓘ	
<b>12:30 pm</b>	Meet Sue at Chedgrave White Horse, 5 Norwich Road, Chedgrave TM 36089 99225 <a href="mailto:purifier.gazed.torso">purifier.gazed.torso</a> NR14 6ND 01502 717353 07724 685347 <b>BOOK YOUR MEAL</b>	
<b>Sun 10 Dec</b>	<b>Leader Needed</b> ⓘ	
	Registered assistance dogs only. <a href="#">More</a>	
<b>Wed 13 Dec</b>	<b>Westleton Area</b> ⓘ	<b>X 231 - 5.5 Miles</b>
<b>10:30 am</b>	Meet Alison at Westleton, Duck Pond, Baker's Lane TM 44095 69151 <a href="mailto:depth.dodging.folds">depth.dodging.folds</a> IP17 3AH 01502 723988 07729 472424 Registered assistance dogs only please.	
<b>Sun 17 Dec</b>	<b>Leader Needed</b> ⓘ	
	Registered assistance dogs only. <a href="#">More</a>	
<b>Wed 20 Dec</b>	<b>North Lowestoft</b> ⓘ	<b>OL 40 - 5 Miles</b>
<b>10:30 am</b>	Meet Margaret W at Lowestoft, Whapload Road, Sparrow's Nest TM 55224 94536 <a href="mailto:super.loaded.forest">super.loaded.forest</a> NR32 1UL 07914 057678 Registered assistance dogs only please.	
<b>Sun 24 Dec</b>	<b>Leader Needed</b> ⓘ	
	Registered assistance dogs only. <a href="#">More</a>	
<b>Wed 27 Dec</b>	<b>Leader Needed</b> ⓘ	
	Registered assistance dogs only. <a href="#">More</a>	
<b>Sun 31 Dec</b>	<b>Leader Needed</b> ⓘ	
	Registered assistance dogs only. <a href="#">More</a>	
<b>Wed 3 Jan</b>	<b>Bath Hills and Outney Common</b> ⓘ	<b>X 231, OL 40 - 5.5 Miles</b>
<b>10:30 am</b>	Meet Paul B at Bungay, Roaring Arch Bridge Lay-By, Earsham Dam TM 32939 89647 <a href="mailto:tango.breeze.later">tango.breeze.later</a> NR35 2TA 07798 630663 Rural Rambles Round Bungay - Walk 4 Registered assistance dogs only please.	
<b>Sun 7 Jan</b>	<b>Blundeston</b> ⓘ	<b>X 231, OL 40 - 9.5 Miles</b>
<b>10:00 am</b>	Meet Debbie at Oulton Broad, Caldecot Road, West of OB North Train Station TM 52071 93109 <a href="mailto:pigs.hits.tonic">pigs.hits.tonic</a> NR32 3LP 07905 948884 Please bring your own picnic lunch. Registered assistance dogs only please.	

**Wed 10 Jan Leader Needed** ⓘRegistered assistance dogs only. [More](#)**Sun 14 Jan Pulham St Mary** ⓘ **X 230, 231 - 10 Miles****10:00 am**

Meet Jane at Harleston, Bullock Fair, East of England Co-op. Access via Wilderness Lane, Swan Lane, Weavers Croft and Paddock Road.

TM 24453 83475 [doll.prancing.energy](http://doll.prancing.energy) IP20 9AT 01379 853857 07881 405784

Please bring your own picnic lunch.

Walking parts of a drovers path and Platinum route.

Registered assistance dogs only please.

**Wed 17 Jan Weybread and Harleston** ⓘ **X 230, 231 - 5.5 Miles****10:30 am**

Meet Tony at Harleston, Grinders Lane, off B1116 South of Harleston

TM 24672 81584 [nutrients.forgiving.vegans](http://nutrients.forgiving.vegans) IP21 5UB 01986 875694 07836 719163

Registered assistance dogs only please.

**Sun 21 Jan Volunteer Your Walks - March to June** ■ ⓘMeet Neil at N/A,  
07411 811093>>>>>>> [Ramblers' Walks Manager Login](#)We are switching to the "official" Ramblers' method for volunteering walks. There is a [quick guide here](#)**Sun 21 Jan Blythburgh to Walberswick** ⓘ **X 231 - 10 Miles****10:00 am**

Meet Graham at Blythburgh, Holy Trinity, Church Lane








TM 45089 75236 [curly.tried.jugs](http://curly.tried.jugs) IP19 9LP 07986 184716

Bring your own picnic lunch. The walk will follow the old railway line from Blythburgh to Southwold. Lunch at Walberswick church. Tour around Walberswick. Registered assistance dogs only please.





**Wed 24 Jan Leader Needed** ⓘRegistered assistance dogs only. [More](#)**Sun 28 Jan Leader Needed** ⓘRegistered assistance dogs only. [More](#)**Wed 31 Jan Leader Needed** ⓘRegistered assistance dogs only. [More](#)

<b>Sat 3 Feb</b>	<b>Suffolk Area AGM - Walk afterwards</b> ⓘ	<b>X 231, OL 40 - 5 Miles</b>
<b>10:30 am</b>	Meet Margaret W at Oulton Broad, St Marks Church Hall, Bridge Road, car park at rear TM 52044 92328 <a href="http://cube.palm.area">cube.palm.area</a> NR33 9JX 07914 057678 Please bring a picnic lunch. Please park behind the church. There is overflow parking in the pay and display opposite the church. After the AGM and lunch there will be a walk in the local Carlton Marshes and Lake Lothing area.	
<b>Sun 4 Feb</b>	<b>Leader Needed</b> ⓘ	
	Registered assistance dogs only. <a href="#">More</a>	
<b>Wed 7 Feb</b>	<b>Leader Needed</b> ⓘ	
	Registered assistance dogs only. <a href="#">More</a>	
<b>Sun 11 Feb</b>	<b>Leader Needed</b> ⓘ	
	Registered assistance dogs only. <a href="#">More</a>	
<b>Wed 14 Feb</b>	<b>Leader Needed</b> ⓘ	
	Registered assistance dogs only. <a href="#">More</a>	
<b>Sun 18 Feb</b>	<b>Southwold and Reydon</b> ⓘ	<b>X 231 - 10 Miles</b>
<b>10:00 am</b>	Meet Debbie at Southwold Common, near Water Towers, York Road TM 50305 76280 <a href="http://rooftop.toads.certified">rooftop.toads.certified</a> IP18 6AN 07905 948884 Please bring your own picnic lunch. Registered assistance dogs only please.	
<b>Wed 21 Feb</b>	<b>Leader Needed</b> ⓘ	
	Registered assistance dogs only. <a href="#">More</a>	
<b>Sun 25 Feb</b>	<b>Leader Needed</b> ⓘ	
	Registered assistance dogs only. <a href="#">More</a>	
<b>Wed 28 Feb</b>	<b>Leader Needed</b> ⓘ	
	Registered assistance dogs only. <a href="#">More</a>	


<b>Sat 2 Mar</b>	<b>Waveney Way - Walk 20 - Lowestoft and Ness Point</b> ⓘ	<b>OL40 - 8.8 Miles</b>
<b>10:00 am</b>	Meet Neil at Lowestoft, Ness Point, NR32 1XQ <a href="tel:5552993816">TM 55529 93816</a> <a href="http://passes.bill.path">passes.bill.path</a> NR32 1XQ 07411 811093 Please bring your own picnic lunch. Waveney Way Booklet:  All Registered assistance dogs only please.	
<b>Sat 16 Mar</b>	<b>Waveney Way - Walk 19 - Kessingland and Pakefield</b> ⓘ	<b>X 231, OL 40 - 9.4 Miles</b>
<b>10:00 am</b>	Meet Neil at Pakefield, All Saints Road Free Car Park, NR33 0JN <a href="tel:5392790601">TM 53927 90601</a> <a href="http://publish.barstool.farmland">publish.barstool.farmland</a> NR33 0JN 07411 811093 Please bring your own picnic lunch. Waveney Way Booklet:  All Registered assistance dogs only please.	
<b>Sun 24 Mar</b>	<b>Blythburgh and Walberswick</b> ⓘ	<b>X 231 - 10 Miles</b>
<b>10:00 am</b>	Meet Debbie at Blythburgh, Holy Trinity, Church Lane <a href="tel:4508975236">TM 45089 75236</a> <a href="http://curly.tried.jugs">curly.tried.jugs</a> IP19 9LP 07905 948884 Please bring your own picnic lunch. Registered assistance dogs only please.	
<b>Sat 30 Mar</b>	<b>Waveney Way - Walk 18 - Covehithe and Benacre</b> ⓘ	<b>X 231 - 9.4 Miles</b>
<b>10:00 am</b>	Meet Neil at Covehithe, Saint Andrew's Church, Mill Lane <a href="tel:5229281840">TM 52292 81840</a> <a href="http://cries.marriage.signal">cries.marriage.signal</a> NR34 7JJ 07411 811093 Please bring your own picnic lunch. Waveney Way Booklet:  All Registered assistance dogs only please.	
<b>Sat 13 Apr</b>	<b>Waveney Way - Walk 17 - Reydon and Wrentham</b> ⓘ	<b>X 231 - 9.4 Miles</b>
<b>10:00 am</b>	Meet Neil at Reydon, St Margarets, Wangford Road. Park away from church. <a href="tel:4920678184">TM 49206 78184</a> <a href="http://jelly.look.steadier">jelly.look.steadier</a> IP18 6PB 07411 811093 Please bring your own picnic lunch. Waveney Way Booklet:  All Registered assistance dogs only please.	
<b>Sat 27 Apr</b>	<b>Waveney Way - Walk 16 - Southwold and Reydon</b> ⓘ	<b>X 231 - 6 Miles</b>
<b>10:00 am</b>	Meet Neil at Southwold Common, near Water Towers, York Road <a href="tel:5030576280">TM 50305 76280</a> <a href="http://rooftop.toads.certified">rooftop.toads.certified</a> IP18 6AN 07411 811093 Please bring your own picnic lunch. Waveney Way Booklet:  All Registered assistance dogs only please.	
<b>Sat 11 May</b>	<b>Waveney Way - Walk 15 - Walberswick</b> ⓘ	<b>X 231 - 5 Miles</b>
<b>10:00 am</b>	Meet Neil at Walberswick, Beach, Ferry Road <a href="tel:5003874858">TM 50038 74858</a> <a href="http://passions.positive.fattening">passions.positive.fattening</a> IP18 6TL 07411 811093 Waveney Way Booklet:  All Registered assistance dogs only please.	

<b>Sat 25 May</b>	<b>Waveney Way - Walk 14 - Wenhaston East</b> ⓘ	<b>X 231 - 10.5 Miles</b>
<b>10:00 am</b>	Meet Neil at Wenhaston, Playing Fields, Narrow lane beside the primary school. Turn left at the pavilion <a href="https://www.tickets.com/4253575220">TM 42535 75220</a> <a href="https://www.hikedpiglet.ridge">hiked.piglet.ridge</a> IP19 9EP 07411 811093 Waveney Way Booklet:  All Registered assistance dogs only please.	
<b>Sat 8 Jun</b>	<b>Waveney Way - Walk 13 - Halesworth to Wenhaston</b> ⓘ	<b>X 231 - 8.6 Miles</b>
<b>10:00 am</b>	Meet Neil at Wenhaston, Playing Fields, Narrow lane beside the primary school. Turn left at the pavilion <a href="https://www.tickets.com/4253575220">TM 42535 75220</a> <a href="https://www.hikedpiglet.ridge">hiked.piglet.ridge</a> IP19 9EP 07411 811093 Waveney Way Booklet:  All Registered assistance dogs only please.	
<b>Sat 22 Jun</b>	<b>Waveney Way - Walk 12 - Wissett and Halesworth</b> ⓘ	<b>X 231 - 8.2 Miles</b>
<b>10:00 am</b>	Meet Neil at Wissett, St. Andrews Church, Lodge Lane <a href="https://www.tickets.com/3655879325">TM 36558 79325</a> <a href="https://www.sidelined.love.proposals">sidelined.love.proposals</a> IP19 0JG 07411 811093 Waveney Way Booklet:  All Registered assistance dogs only please.	
<b>Sat 13 Jul</b>	<b>Waveney Way - Walk 11 - Saint James and Wissett</b> ⓘ	<b>X 231 - 8.8 Miles</b>
<b>10:00 am</b>	Meet Neil at Wissett, St. Andrews Church, Lodge Lane <a href="https://www.tickets.com/3655879325">TM 36558 79325</a> <a href="https://www.sidelined.love.proposals">sidelined.love.proposals</a> IP19 0JG 07411 811093 Waveney Way Booklet:  All Registered assistance dogs only please.	
<b>Sat 27 Jul</b>	<b>Waveney Way - Walk 10 - Saint Margaret and James</b> ⓘ	<b>X 230, 231 - 8.6 Miles</b>
<b>10:00 am</b>	Meet Neil at Saint James, South Elmham, Village Hall, Saint James Lane <a href="https://www.tickets.com/3199081042">TM 31990 81042</a> <a href="https://www.stiletto.minute.hike">stiletto.minute.hike</a> IP19 0HS 07411 811093 Waveney Way Booklet:  All Registered assistance dogs only please.	
<b>Sat 10 Aug</b>	<b>Waveney Way - Walk 9 - Flixton</b> ⓘ	<b>X 230, 231 - 10 Miles</b>
<b>10:00 am</b>	Meet Neil at Homersfield, Lay-By, B1062 <a href="https://www.tickets.com/2870785757">TM 28707 85757</a> <a href="https://www.crinkled.brave.gamer">crinkled.brave.gamer</a> IP20 0EX 07411 811093 Waveney Way Booklet:  All Registered assistance dogs only please.	
<b>Sat 24 Aug</b>	<b>Waveney Way - Walk 8 - Bungay South</b> ⓘ	<b>X 231 - 6.25 Miles</b>
<b>10:00 am</b>	Meet Neil at Bungay, Hillside Road West, B1062. Street parking in lay-by <a href="https://www.tickets.com/3375288760">TM 33752 88760</a> <a href="https://www.polishing.curly.paddlers">polishing.curly.paddlers</a> NR35 1RF 07411 811093 Waveney Way Booklet:  All Registered assistance dogs only please.	




<b>Wed 4 Sep</b>	<b>Henham Park</b> ⓘ	<b>X 231 - 5.5 Miles</b>
<b>10:30 am</b>	<p>Meet Neil at Henham Park, To Be Confirmed  <a href="tel:TM4522877778">TM 45228 77778</a> <a href="mailto:lakeside.relieves.hazel">lakeside.relieves.hazel</a> NR34 8AQ 07411 811093</p> <p>By kind permission of Henham Park. More details nearer the time.</p> <p>Registered assistance dogs only please.</p>	
<b>Sat 7 Sep</b>	<b>Waveney Way - Walk 7 - Shipmeadow and Mettingham</b> ⓘ	<b>X 231, OL 40 - 8.3 Miles</b>
<b>10:00 am</b>	<p>Meet Neil at Shipmeadow, Lay-By, Near Viewpoint Mews, B1062  <a href="tel:TM3782389999">TM 37823 89999</a> <a href="mailto:croaking.coolest.harmony">croaking.coolest.harmony</a> NR34 8HT 07411 811093</p> <p>Waveney Way Booklet:  All Registered assistance dogs only please.</p>	
<b>Fri 13 Sep</b>	<b>South Downs - Proposed Group Holiday</b> ⓘ	
	<p>Meet N/A at South Downs,</p> <p>This is just a proposal.  Sat 14th to Sun 22nd.  The 13 walks have not been researched and need to be pruned down to 6 or 9.  Leaders are needed to recce and lead. Registered assistance dogs only. <a href="#">More</a></p>	
<b>Sat 5 Oct</b>	<b>Waveney Way - Walk 6 - Waveney River</b> ⓘ	<b>X 231, OL 40 - 8 Miles</b>
<b>10:00 am</b>	<p>Meet Neil at Beccles, Dell Car Park, Bungay Road  <a href="tel:TM4181289984">TM 41812 89984</a> <a href="mailto:likes.gravy.dolls">likes.gravy.dolls</a> NR34 9PH 07411 811093</p> <p>Waveney Way Booklet:  All Registered assistance dogs only please.</p>	
<b>Sat 19 Oct</b>	<b>Waveney Way - Walk 5 - Oulton Broad to Beccles - Train Walk</b> ⓘ	<b>X 231, OL 40 - 10 Miles</b>
<b>10:00 am</b>	<p>Meet Neil at Beccles, Railway Station, Station Road  <a href="tel:TM4261190504">TM 42611 90504</a> <a href="mailto:dining.cities.merge">dining.cities.merge</a> NR34 9QJ 07411 811093</p> <p>Waveney Way Booklet:  All</p> <p>Catch the 10:24 train to Oulton Broad.  Please check these details on the day Registered assistance dogs only please.</p>	
<b>Sat 2 Nov</b>	<b>Waveney Way - Walk 4 - Carlton Marshes</b> ⓘ	<b>OL 40 - 7.2 Miles</b>
<b>10:00 am</b>	<p>Meet Neil at Lowestoft, Normanston Park, Peto Way  <a href="tel:TM5314293386">TM 53142 93386</a> <a href="mailto:they.manage.lunch">they.manage.lunch</a> NR32 2QB 07411 811093</p> <p>Waveney Way Booklet:  All Registered assistance dogs only please.</p>	




**Sat 16 Nov Waveney Way - Walk 3 - Somerleyton ⓘ OL 40 - 9.5 Miles**  
**10:00 am** Meet Neil at Somerleyton, The Old Post Office, The Street. Park in the road.  
[TM 48492 97312](https://www.gov.uk/road-travel-by-car?road-travel-by-car=NR32) [megawatt.ooze.september](https://www.megawatt.co.uk/ooze/september) NR32 5PU 07411 811093  
Waveney Way Booklet:  All Registered assistance dogs only please.

---

**Sat 30 Nov Waveney Way - Walk 2 - Gunton Corton Blundeston ⓘ OL 40 - 10 Miles**  
**10:00 am** Meet Neil at Gunton, North Beach Car Park, Links Road  
[TM 55078 95280](https://www.gov.uk/road-travel-by-car?road-travel-by-car=NR32) [family.crowned.trees](https://www.family.crowned.trees) NR32 1UY 07411 811093  
Waveney Way Booklet:  All Registered assistance dogs only please.

---

**Sat 14 Dec Waveney Way - Walk 1 - Oulton Broad and Ness Point ⓘ OL40 - 10 Miles**  
**10:00 am** Meet Neil at Lowestoft, Ness Point, NR32 1XQ  
[TM 55529 93816](https://www.gov.uk/road-travel-by-car?road-travel-by-car=NR32) [passes.bill.path](https://www.passes.bill.path) NR32 1XQ 07411 811093  
Waveney Way Booklet:  All Registered assistance dogs only please.

---

## Internet Links

Home page: <https://waveneyramblers.org.uk/>

Programme: <https://waveneyramblers.org.uk/programme>

Rural Ramble Guides: [https://waveneyramblers.org.uk/rural\\_rambles](https://waveneyramblers.org.uk/rural_rambles)

Photos and Tracklogs: <https://waveneyramblers.org.uk/history>

The Committee: <https://waveneyramblers.org.uk/contact>

The Ramblers' Association: <https://ramblers.org.uk/>

Facebook: <https://facebook.com/groups/WaveneyRamblers>

---

## Coronavirus Restrictions

We will follow Government and Ramblers' advice.

Keep up with the latest changes - <https://waveneyramblers.org.uk>

---

## Join Ramblers

<https://ramblers.org.uk>

---

## No Internet?

Please ask a friend or family member who has access to keep up with the latest news.

---

## New Walkers

If you are a new walker with the group, please wear suitable clothing and footwear for the weather and the area in which you will be walking; if in doubt, contact the leader for advice. We want you to enjoy walking with us and you would do well to be comfortable while doing so. Bring a drink, especially in warmer weather, and some food, as we usually have a short 'apple' stop and, on longer walks, a 'picnic lunch' where stated.

---

## Fitness and Walk Grades

Waveney Ramblers leads walks at a moderate and brisk pace.  
If we get volunteers, we'd like to lead slower and perhaps even faster walks.

### Wednesday Shorter Walks - Moderate

A typical walk is five miles and takes about two hours. That's 2.5 mph overall average and 2.8 mph while on the move. The group stops for a brief snack about half-way round the walk. Covid permitting, some of the Wednesday walkers have a pub lunch after the walk.

### Sundays and Longer Walks - Brisk

A typical walk is ten miles. Our moving average pace is 3 mph, sometimes a bit more on easy terrain. The walk is completed in under four hours. We have a picnic lunch, rushed if it's cold and wet, more leisurely in fine summer weather.

---

## Leisurely, Speedy and Doggy Volunteers Needed

There are always people who would like to go slower or faster. We'd love to increase our range and variety of walks but we rely on volunteers. If you are speedy or leisurely, please consider leading a walk. We have twelve "Rural Rambles" PDF booklets describing walks in our region. Following one of these should be easier than planning one from scratch. Dog friendly walks would be welcome if we get volunteers to lead these. We had "Prambles" but the toddlers grew up.

---

## Rural Rambles Booklets

[https://waveneyramblers.org.uk/rural\\_rambles](https://waveneyramblers.org.uk/rural_rambles)

---

## SPECIAL EVENTS IN THIS PROGRAMME

September - North Norfolk Group Holiday

November - AGM - Committee volunteers needed please.

---

## Navigate to the Start Point

Postcodes are notorious for their inaccuracy! Avoid if you have the choice.  
OS Explorer map numbers are shown before the walk milage.  
Click the grid reference to launch Google Maps to navigate to the start point.  
what3words locations are accurate to a 3x3 metre square. Click to see the start point.

---

## Footpath Problems

Please report footpath problems to Suffolk County Council:  
Website: <https://highwaysreporting.suffolk.gov.uk/?type=100&subtype=10010>  
You will be given a reference number. Please keep this until the problem is solved. If you have any queries with either of these methods or need help, please contact Robert Newell, Waveney Ramblers' Footpath Secretary: [waveneyfootpath@gmail.com](mailto:waveneyfootpath@gmail.com)

For problems in Norfolk, go to: <https://apps.norfolk.gov.uk/HighwaysDefect/> and follow the instructions.

---

## Useful Group Contacts

The Committee: <https://waveneyramblers.org.uk/contact>

---

## The Ramblers

The Ramblers is a registered charity (England & Wales no. 1093577, Scotland no. SC039799) and a company limited by guarantee, registered in England & Wales (no. 4458492).  
Registered office: 1 Clink Street, 3rd Floor, London SE1 9DG.

---